

GEO TECHNICAL MAP IRENE X 98




IRENE CENTRAL PROJECT ON VARIOUS PORTIONS OF DOORNKLOOF 391-JR, CENTURION.

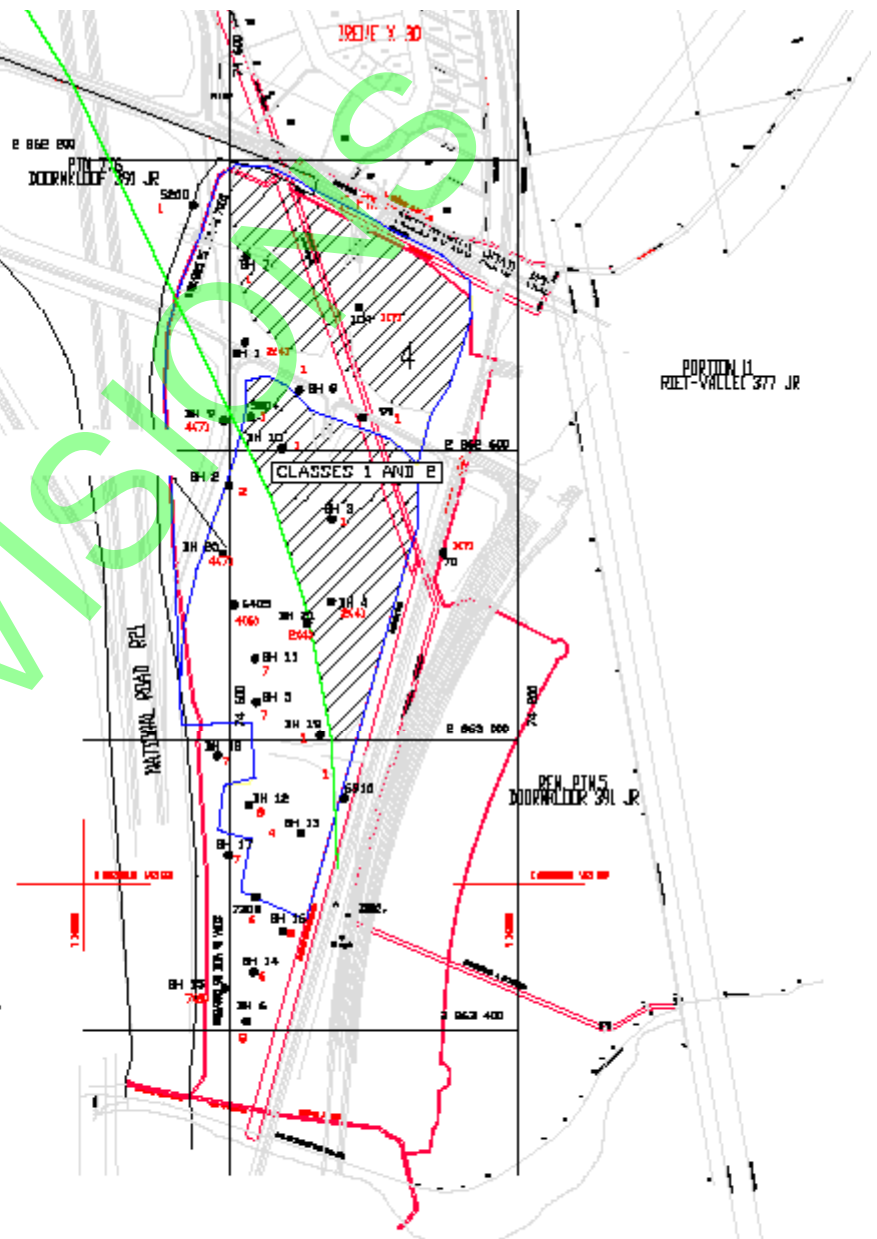
Regional Risk Characterisation map.



Rally Miner and Charbon
P O Box 36107
GLENHASTON 9010
Tel: 011 298 2249
Email: rally@rally.com

SCALE 1:7 500
DATE June 2010
Project No 31096c

LEGEND

-  Approximate Dolomite/Shale contact.
-  Percussion borehole and number.
-  4(6) Inherent Risk Characterisation (Class number).



Classes	Risk of Instability	Development Potential (SANS 1936)
 1 & 2	Low risk of any size sinkhole developing.	Residential and commercial development subject to Geoscience support.
 3 to 6	Medium to high risk of any size sinkhole developing.	Selected commercial development with Footprint investigations.